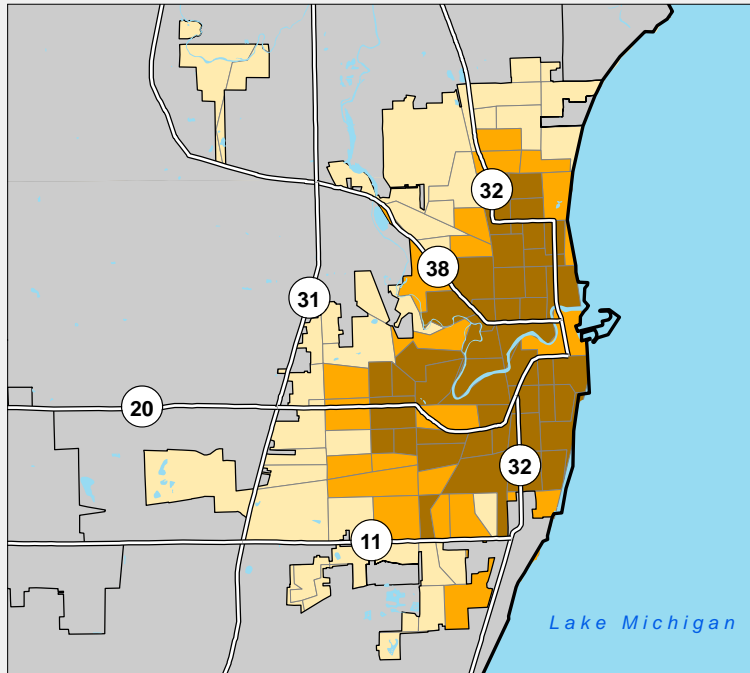
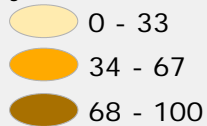


Lead Poisoning Associated with Old Housing in the City of Racine, WI

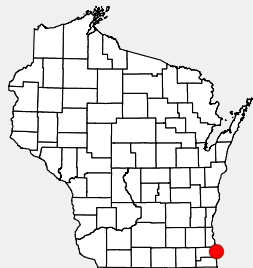


Percent of Homes, by Census Tract*, Built Before 1950

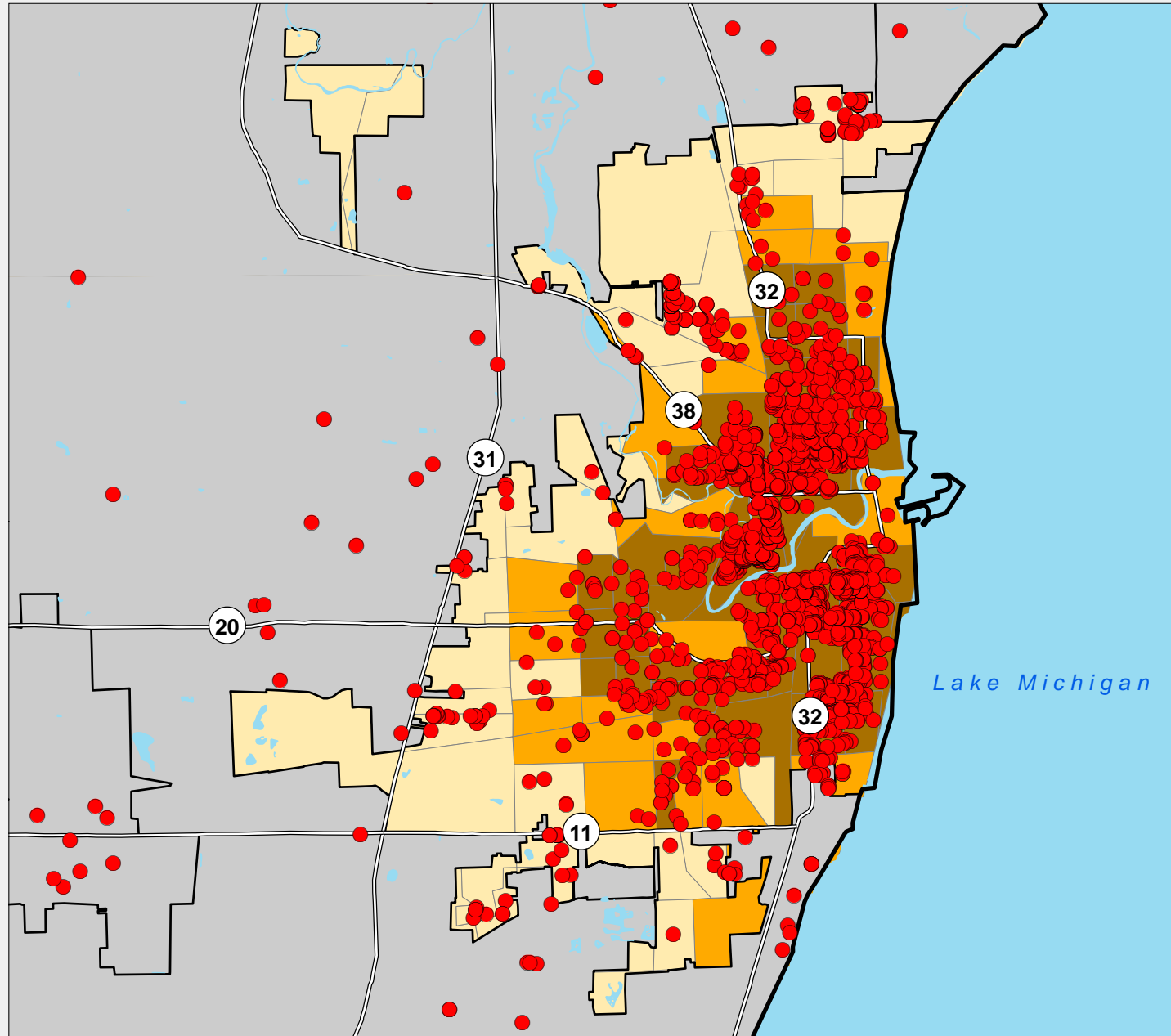


2,763

Total # of Poisoned Kids from 1996 to 2006



Census Tract: A small, relatively permanent statistical subdivision of a county established by the US Census and designed to be homogenous with respect to population characteristics, economic status, and living conditions. Tracts usually have between 2,500 and 8,000 residents.



Red dots indicate locations of children with lead poisoning*, 1996 - 2006 test results
 (* blood lead levels greater than or equal to 10 micrograms per deciliter)

Legend

- Highways
- Water
- Counties
- Cities & Villages



Percent of Homes Map Scale:
1 inch equals 2 miles

Red Dot Map Scale:
1 inch equals 1.1 miles



State of Wisconsin
Department of Health
and Family Services

Source:
Division of Public Health,
Childhood Lead Poisoning
Prevention Program, May 2007.
Housing data from 2000 U.S.
Census Bureau.

Map Created By:
Aaron Weier, GIS Analyst
Bureau of Information
Technology Services
September 2007